









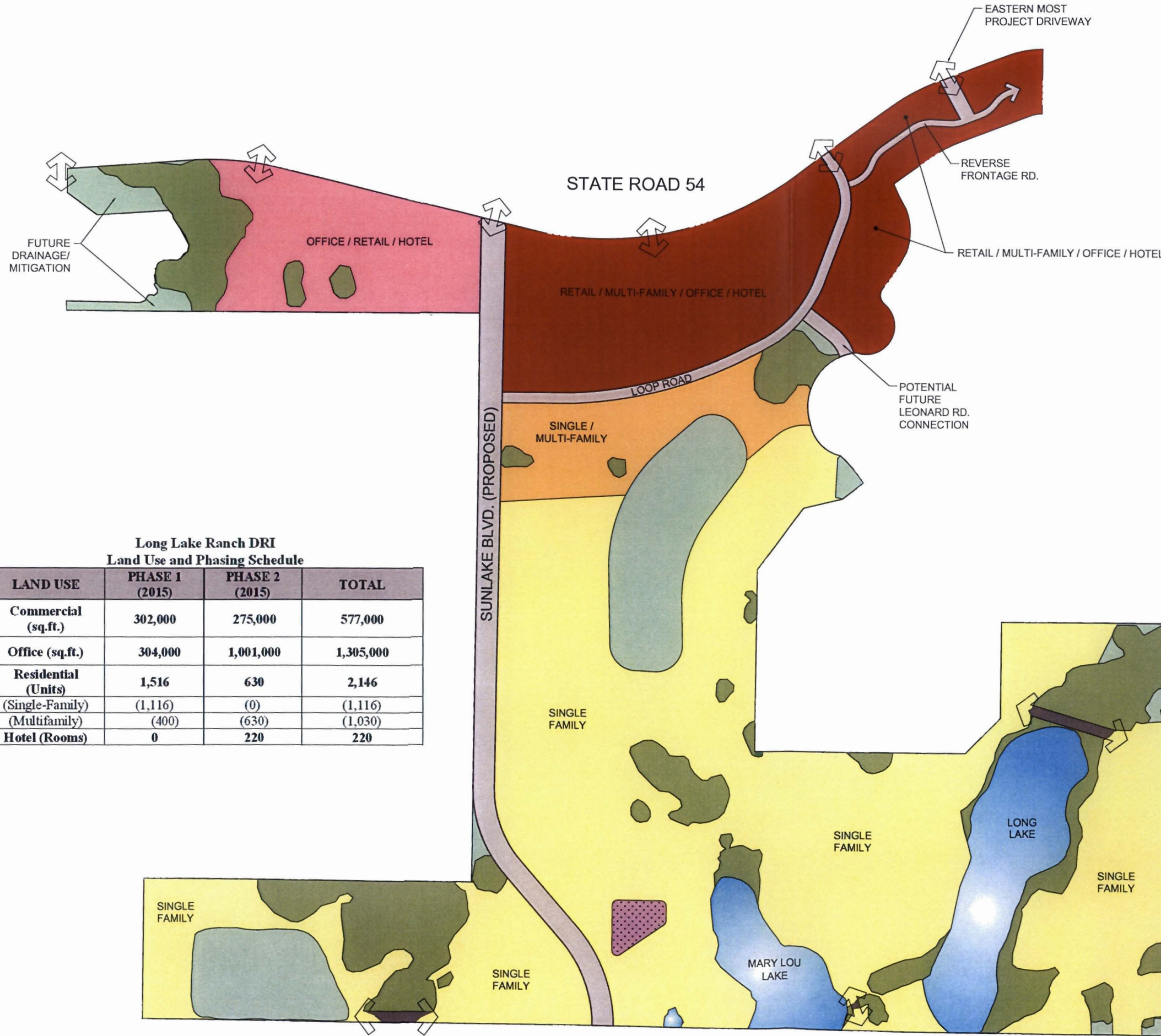


# Long Lake Ranch

## Revised NOPC Map H Master Development Plan

### Legend

-  Single Family Residential 450.9 Ac.
-  Single / Multi Family Residential 43.1 Ac.
-  Retail / Multifamily / Office / Hotel 142.2 Ac.
-  Office / Retail / Hotel 61.7 Ac.
-  Wetlands to be Protected 123.2 Ac.
-  Upland Habitat Protection area 5.3 Ac
-  Mitigation / Open Space 83 Ac.
-  Lakes 69.3 AC.
-  Roads 53.3 AC.
-  Transportation Connection Conceptual Location



Long Lake Ranch DRI  
Land Use and Phasing Schedule

LAND USE	PHASE 1 (2015)	PHASE 2 (2015)	TOTAL
<b>Commercial (sq.ft.)</b>	<b>302,000</b>	<b>275,000</b>	<b>577,000</b>
<b>Office (sq.ft.)</b>	<b>304,000</b>	<b>1,001,000</b>	<b>1,305,000</b>
<b>Residential (Units)</b>	<b>1,516</b>	<b>630</b>	<b>2,146</b>
(Single-Family)	(1,116)	(0)	(1,116)
(Multifamily)	(400)	(630)	(1,030)
<b>Hotel (Rooms)</b>	<b>0</b>	<b>220</b>	<b>220</b>